

University of Arizona College of Fine Arts
Office of Field Experiences
Student Teacher Supervisors Mileage Report

Name: Wilma Wilcat			NOTE: You are not reimbursed for travel between your home and the UofA. You are reimbursed for travel from and returning to the UofA. You may claim mileage from/to home, but the distance from your home to the UofA ("Index" from column on left) will be subtracted from the total miles (unless this would result in a negative number).		
EID# or SSN: 555-47-1234					
Street Address: 9247 E. 3rd. Street					
City/State/ZIP: Tucson, AZ 85710					
Index (Distance from Home to UA if Traveling to sites from home): 9.5					
Date	From (List: UofA or Address)	To (List: School Name; attach Google Map)	Total Miles	Index (If traveling from home)	Miles Claimed
1/9/2013	9247 E. 3rd. Street	Tanque Verde High School	14.4	9.5	4.9
1/9/2013	Tanque Verde High School	U of A	14.4		14.4
1/16/2013	U of A	Sahuarita High School	22.3		22.3
1/16/2013	Sahuarita High School	U of A	22.3		22.3
1/24/2013	U of A	Tanque Verde High School	14.4		14.4
1/24/2013	Tanque Verde High School	U of A	14.4		14.4
1/30/2013	U of A	Challenger Middle School	10.7		10.7
1/30/2013	Challenger Middle School	U of A	10.7		10.7
2/15/2013	U of A	Tanque Verde High School	14.4		14.4
2/15/2013	Tanque Verde High School	U of A	14.4		14.4
2/18/2013	U of A	Challenger Middle School	10.7		10.7
2/18/2013	Challenger Middle School	Sahuarita High School	11.5		11.5
2/18/2013	Sahuarita High School	U of A	22.3		22.3
3/2/2013	9247 E. 3rd. Street	Challenger Middle School	11.0	9.5	1.5
3/2/2013	Challenger Middle School	U of A	11.0		11.0
					0.0
					0.0
					0.0
					0.0
					0.0
					0.0
					0.0
					0.0
					0.0
					0.0
					0.0
			Mileage Claimed Total		199.9
Mileage Claimed x's \$0.445 per mile			TOTAL DUE		\$88.96

Sample

I hereby certify that the travel indicated above was accomplished in the performance of official duties; that the information given above is true in all respects; and that no claim against the State has before been made for any part hereof.

Signature: Wilma T. Wildcat

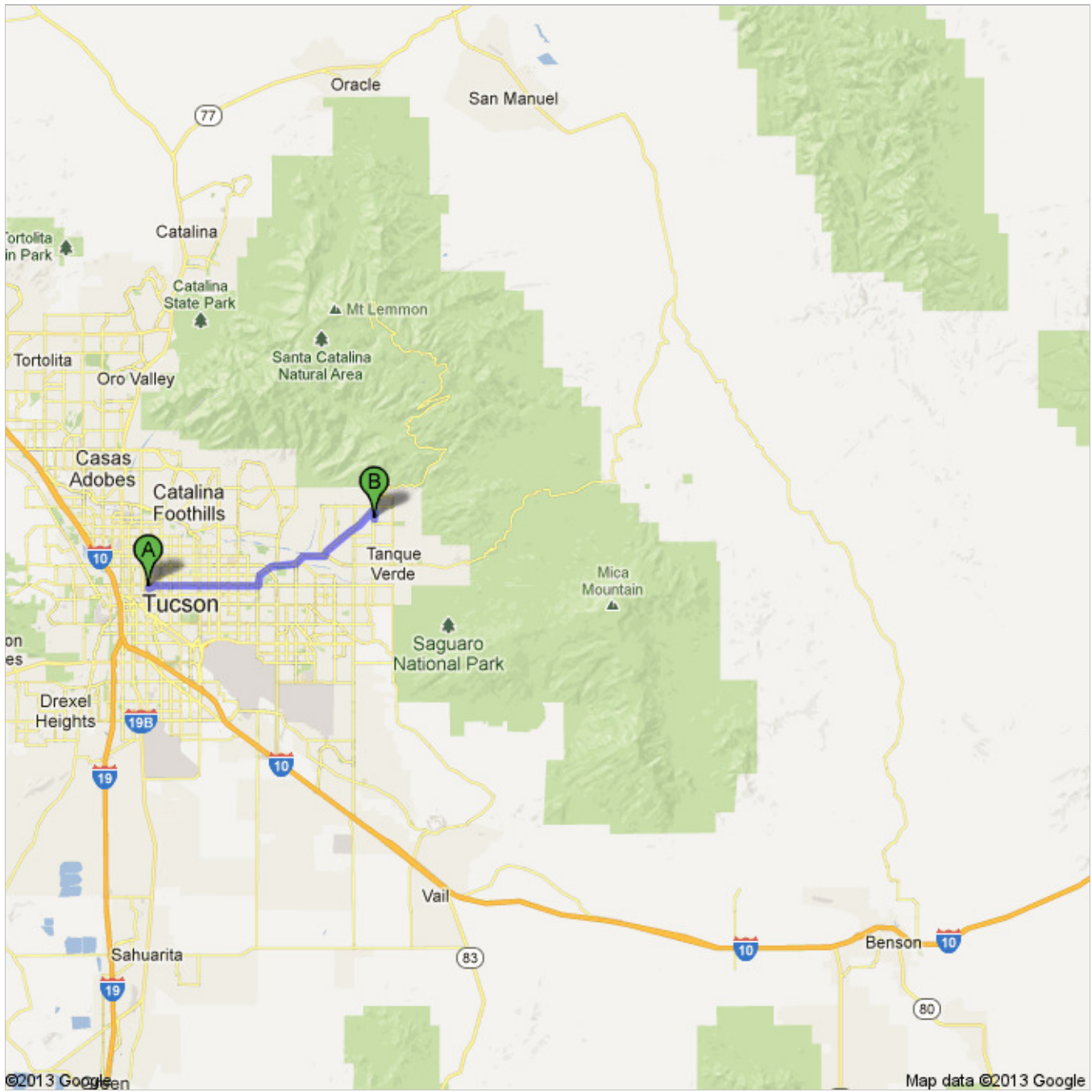
Date: 3/1/2013



Directions to 4201 N Melpomene Way, Tucson, AZ 85749

14.4 mi – about 32 mins

UA to Tanque Verde High School



**University of Arizona School of Music**

1017 Olive Rd, Tucson, AZ 85719

1. Head **south** on **Olive Rd** toward **E 2nd St** go 423 ft
total 423 ft
-  2. Turn left onto **E 2nd St** go 0.2 mi
total 0.2 mi
-  3. Turn left onto **N Mountain Ave** go 0.1 mi
total 0.4 mi
-  4. Turn right onto **E Speedway Blvd**
About 14 mins go 5.5 mi
total 5.9 mi
-  5. Turn left onto **N Wilmot Rd**
About 1 min go 0.5 mi
total 6.4 mi
6. Continue onto **E Tanque Verde Rd** go 1.8 mi
total 8.2 mi
About 4 mins
-  7. Slight left to stay on **E Tanque Verde Rd**
About 3 mins go 2.0 mi
total 10.2 mi
-  8. Turn left onto **E Catalina Hwy**
About 6 mins go 3.6 mi
total 13.8 mi
-  9. Turn right onto **N Melpomene Way**
Destination will be on the right go 0.6 mi
total 14.4 mi
About 1 min



4201 N Melpomene Way, Tucson, AZ 85749

These directions are for planning purposes only. You may find that construction projects, traffic, weather, or other events may cause conditions to differ from the map results, and you should plan your route accordingly. You must obey all signs or notices regarding your route.

Map data ©2013 Google

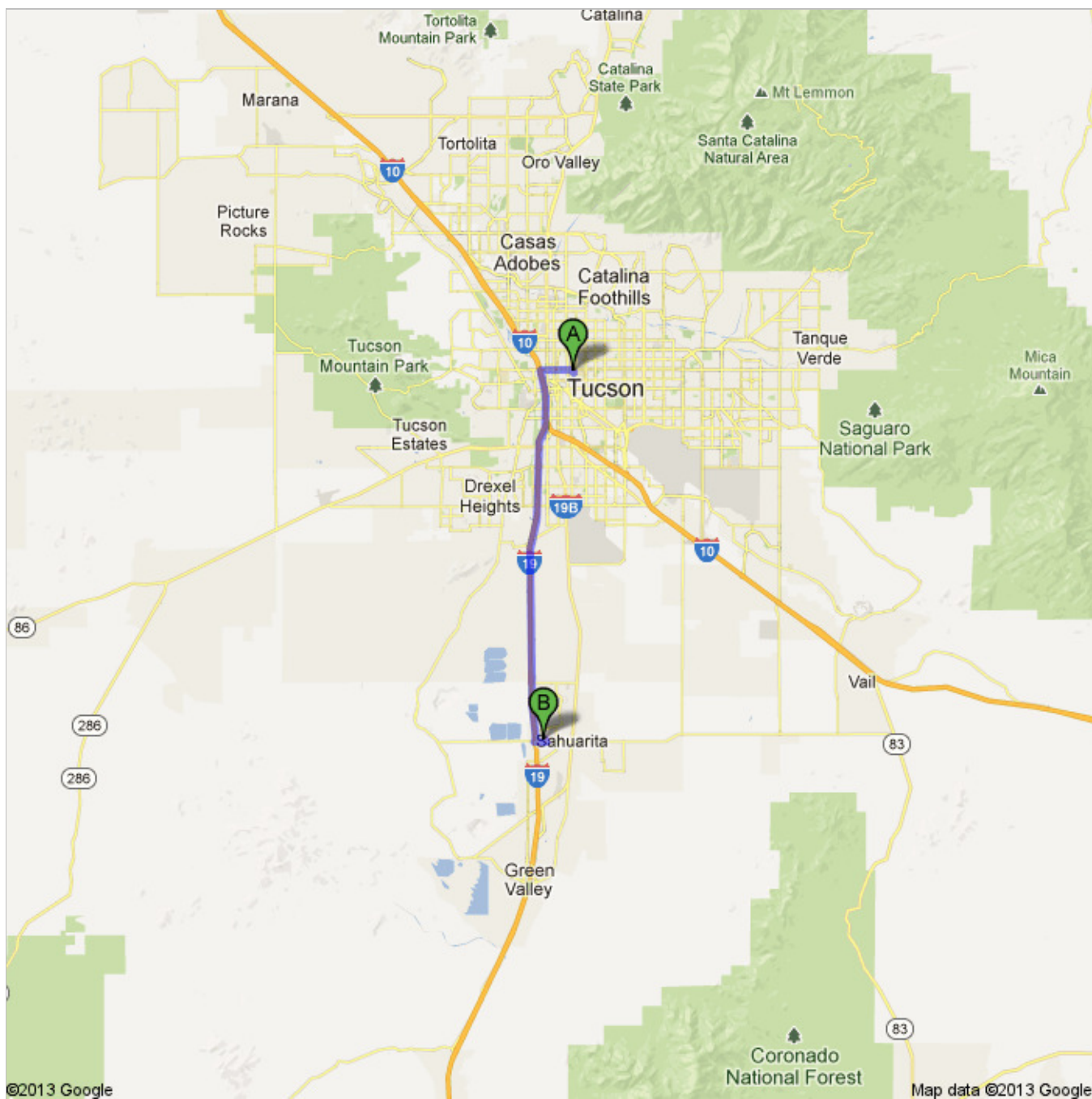
Directions weren't right? Please find your route on maps.google.com and click "Report a problem" at the bottom left.



Directions to 350 W Sahuarita Rd, Sahuarita, AZ 85629

22.3 mi – about 29 mins


UA to Sahuarita High School




**University of Arizona School of Music**

1017 Olive Rd, Tucson, AZ 85719


1. Head **south** on **Olive Rd** toward **E 2nd St** go 423 ft
total 423 ft

 2. Turn right onto **E 2nd St** go 0.1 mi
total 0.2 mi


 3. Turn right onto **N Park Ave** go 0.2 mi
total 0.3 mi

 4. Turn left onto **E Speedway Blvd**
About 5 mins go 1.6 mi
total 2.0 mi


 5. Turn left onto **N Freeway** go 0.1 mi
total 2.1 mi

 6. Take the ramp on the left onto **I-10 E**
About 2 mins go 2.4 mi
total 4.5 mi

 7. Take exit **260** to merge onto **I-19 S** toward **Nogales**
About 15 mins go 16.6 mi
total 21.0 mi

 8. Take exit **75** for **Sahuarita Rd** go 0.4 mi
total 21.4 mi

 9. Turn left onto **W Helmet Peak Rd/W Sahuarita Rd**
About 2 mins go 0.6 mi
total 22.0 mi

 10. Turn left
About 55 secs go 0.1 mi
total 22.1 mi

 11. Turn left
Destination will be on the right go 0.1 mi
total 22.3 mi



350 W Sahuarita Rd, Sahuarita, AZ 85629

These directions are for planning purposes only. You may find that construction projects, traffic, weather, or other events may cause conditions to differ from the map results, and you should plan your route accordingly. You must obey all signs or notices regarding your route.


Map data ©2013 Google

Directions weren't right? Please find your route on maps.google.com and click "Report a problem" at the bottom left.

A University of Arizona School of Music

1017 Olive Rd, Tucson, AZ 85719


1. Head **south** on **Olive Rd** toward **E 2nd St** go 423 ft
total 423 ft


 2. Turn right onto **E 2nd St** go 0.1 mi
total 0.2 mi


 3. Turn right onto **N Park Ave** go 0.2 mi
total 0.3 mi

 4. Turn left onto **E Speedway Blvd**
About 5 mins go 1.6 mi
total 2.0 mi

 5. Turn left onto **N Freeway** go 0.1 mi
total 2.1 mi


 6. Take the ramp on the left onto **I-10 E**
About 2 mins go 2.4 mi
total 4.5 mi

 7. Take exit **260** to merge onto **I-19 S** toward **Nogales**
About 5 mins go 4.4 mi
total 8.8 mi

 8. Take exit **95** for **Valencia Rd** toward **Tucson** go 0.3 mi
total 9.1 mi

 9. Turn left onto **W Valencia Rd**
About 3 mins go 1.1 mi
total 10.2 mi

 10. Turn right onto **S 6th Ave**
About 1 min go 0.5 mi
total 10.7 mi

 11. Turn left onto **E Elvira Rd**
Destination will be on the right go 62 ft
total 10.7 mi

B 100 E Elvira Rd, Tucson, AZ 85756

These directions are for planning purposes only. You may find that construction projects, traffic, weather, or other events may cause conditions to differ from the map results, and you should plan your route accordingly. You must obey all signs or notices regarding your route.

Map data ©2013 Google

Directions weren't right? Please find your route on maps.google.com and click "Report a problem" at the bottom left.